














# Official Eaton Township Zoning Map

Eaton Township, Lorain County, Ohio

## Zoning Designations


-  FEMA Floodzone - Adopted 8/2008
-  ROS-1 - Recreational Open Space District
-  R-1 - Residential District
-  R-2 - Residential District
-  R-3 - Residential District
-  RHD - Residential High Density District
-  RS-1 - Special Residential District
-  LC-1 - Local Commercial District
-  PB-1 - Professional Business District
-  RC-1 - Regional Commercial District
-  LI-1 - Light Industrial District
-  HI-1 - Heavy Industrial District
-  CSOD - Cluster Overlay District

### Included Amendments:


6/15/1998	1/19/2006
6/29/2000	1/27/2006
10/17/2002	4/13/2007
11/11/2003	6/14/2007
12/25/2003	11/1/2007
5/6/2004	1/10/2008
8/6/2004	4/9/2014
8/15/2004	8/18/2015
9/26/2005	11/17/2015
10/18/2005	10/18/2016
	6/20/2017

Zoning Map Adopted: April 21, 2009 - Resolution 09-139

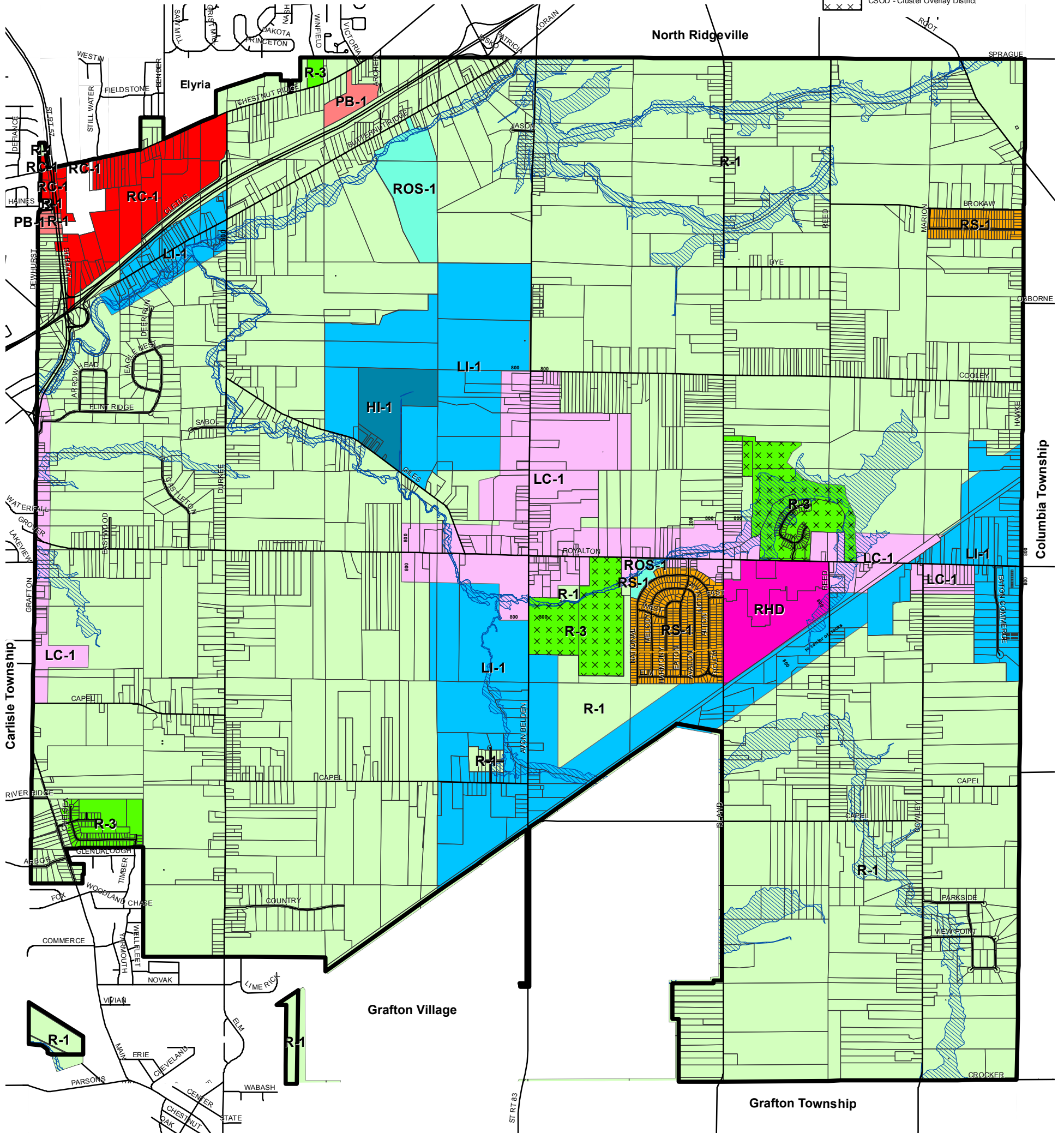
  
Chair, Eaton Township Trustees

  
Township Trustee

  
Township Trustee

  
Township Fiscal Officer

This zoning map is a graphic representation of the zoning resolutions of Eaton Township. It is not intended to replace the zoning resolutions for legal purposes of determining zoning designation.



Map Produced by:  
Lorain County Auditor  
J. Craig Snodgrass, CPA, CGFM  
GIS Department  
4/24/2018 - mr

